

Legend

- Trip Origin/Stop Over/Destination
- Unpaved, Tunnel
- Ferry, Auto/Passenger
- Construction
- Scenic Byway
- Rest Area With/Without Facilities
- Service Plaza
- Gas/Food
- AAA Approved Dining/Lodging

TRIPTIK



SCAN THIS CODE AND TAKE YOUR TRIPTIK MOBILE

© 2022 AAA, GOOGLE

These directions are provided solely as a guideline. No representation is made or warranty given as to their content, route, practicability or efficiency. User assumes all risk of use. AAA and its suppliers assume no responsibility for any loss or delay from use.



From: **Tucson, AZ**
 To: **San Xavier del Bac Mission, West San Xavier Road,...**
 Total Distance: **177.5 miles**
 Total Est. Time: **3 hrs., 24 min.**

Leg 1 Directions

Tucson, AZ
Tombstone Historic District, Tombstone, AZ
Distance: 74.5 miles - Time: 1 hr., 15 min.

PG 5

- Head west on W Jacinto St toward N Balboa Ave - Drive for 0.2 miles
- Turn left onto N Oracle Rd - Drive for 0.2 miles
- Keep right to stay on N Oracle Rd - Drive for 492 feet

PG 6

- Turn right onto W Grant Rd - Drive for 0.9 miles
- Turn left onto N Freeway - Drive for 492 feet

PG 7

- Take the ramp on the left onto I-10 E - Drive for 47.1 miles

Advisory

>> Expect delays during morning & afternoon rush hours: I-19/I-10; in Tucson

- Take exit 303 for AZ-80 toward AZ-10/Benson/Douglas - Drive for 0.6 miles
- Continue onto AZ-80 E/W 4th St - Continue to follow AZ-80 E - Drive for 25.3 miles
- Turn right onto S 1st St - Drive for 367 feet

Leg 2 Directions

Tombstone Historic District, Tombstone, AZ
Arizona-Sonora Desert Museum, North Kinney Road,...
Distance: 83.9 miles - Time: 1 hr., 31 min.

PG 8

- Head north on S 1st St toward E Fremont St - Drive for 367 feet
- Turn left at the 1st cross street onto AZ-80 W/Fremont St/N Sumner St - Continue to follow AZ-80 W - Pass by Dollar General (on the left in 24.3 mi) - Drive for 25.3 miles

PG 9

- Take the ramp onto I-10 W - Drive for 43.5 miles

**⚠ Advisory**

>> Expect delays during morning & afternoon rush hours: I-19/I-10; in Tucson

- Take exit 260 to merge onto I-19 S toward Nogales - Drive for 1.4 miles

⚠ Advisory

>> Expect delays during morning & afternoon rush hours: I-19/I-10; in Tucson

- Take exit 99 for Ajo Way W - Drive for 0.4 miles

- Merge onto AZ-86 W/W Ajo Way - Pass by Dollar General (on the left in 0.4 mi) - Drive for 4.8 miles

PG
10

- Turn right - Drive for 440 feet

- Keep right - Drive for 0.1 miles

- Turn right onto S Kinney Rd - Drive for 7.8 miles

PG
11

- Turn left - Restricted usage road - Drive for 279 feet

- Turn right - Restricted usage road - Drive for 0.2 miles

- Turn right - Restricted usage road - Drive for 43 feet

PG
12

- Continue straight - Restricted usage road - Drive for 489 feet

Leg 3 Directions

Arizona-Sonora Desert Museum, North Kinney Road,... Saguaro National Park West, Arizona

Distance: 1.5 miles - Time: 5 min.

- Head east toward N Kinney Rd - Restricted usage road - Drive for 0.2 miles

- Turn left onto N Kinney Rd - Drive for 1.3 miles

PG
13

- Turn right to stay on N Kinney Rd - Drive for 154 feet

Leg 4 Directions

Saguaro National Park West, Arizona San Xavier del Bac Mission, West San Xavier Road, Tucson,...

Distance: 17.6 miles - Time: 31 min.

- Head south on N Kinney Rd toward W Mile Wide Rd - Drive for 154 feet



- Turn left to stay on N Kinney Rd - Drive for 9.7 miles

PG
14

- Turn left onto W Irvington Rd - Drive for 522 feet

- Turn right onto S Joseph Ave - Drive for 1.5 miles

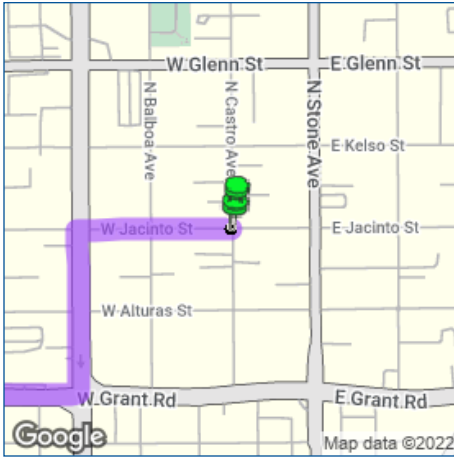
- Continue onto S Mark Rd - Drive for 0.5 miles

PG
15

- Turn left onto W Valencia Rd - Drive for 3.3 miles

- Turn right onto S Mission Rd - Drive for 1.9 miles

- Turn left onto W San Xavier Rd - Destination will be on the left - Drive for 0.6 miles



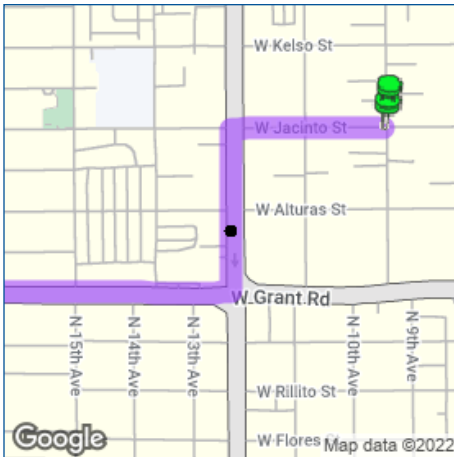
Head west on W Jacinto St toward N Balboa Ave

-Drive for 0.2 miles

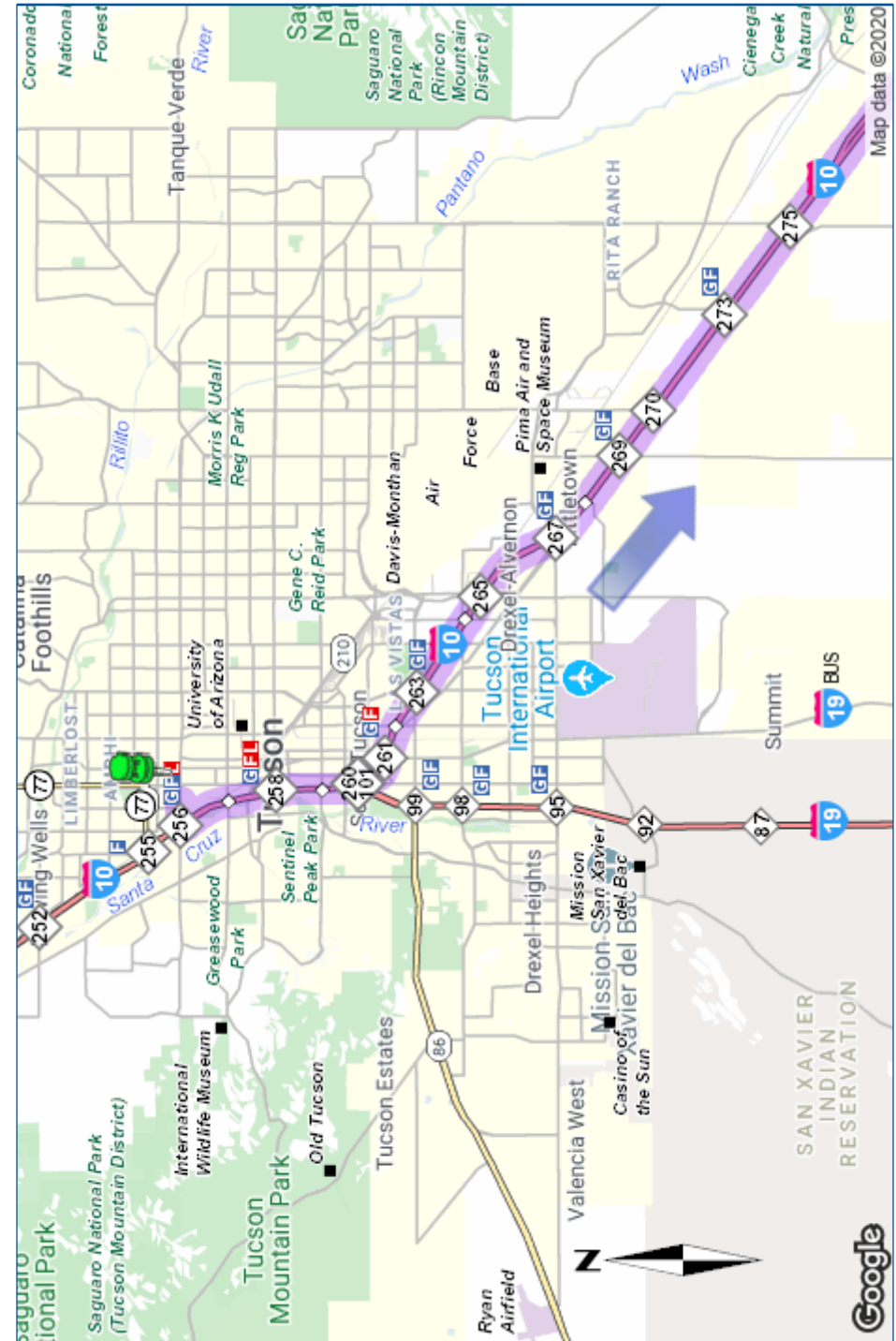


Turn left onto N Oracle Rd

-Drive for 0.2 miles

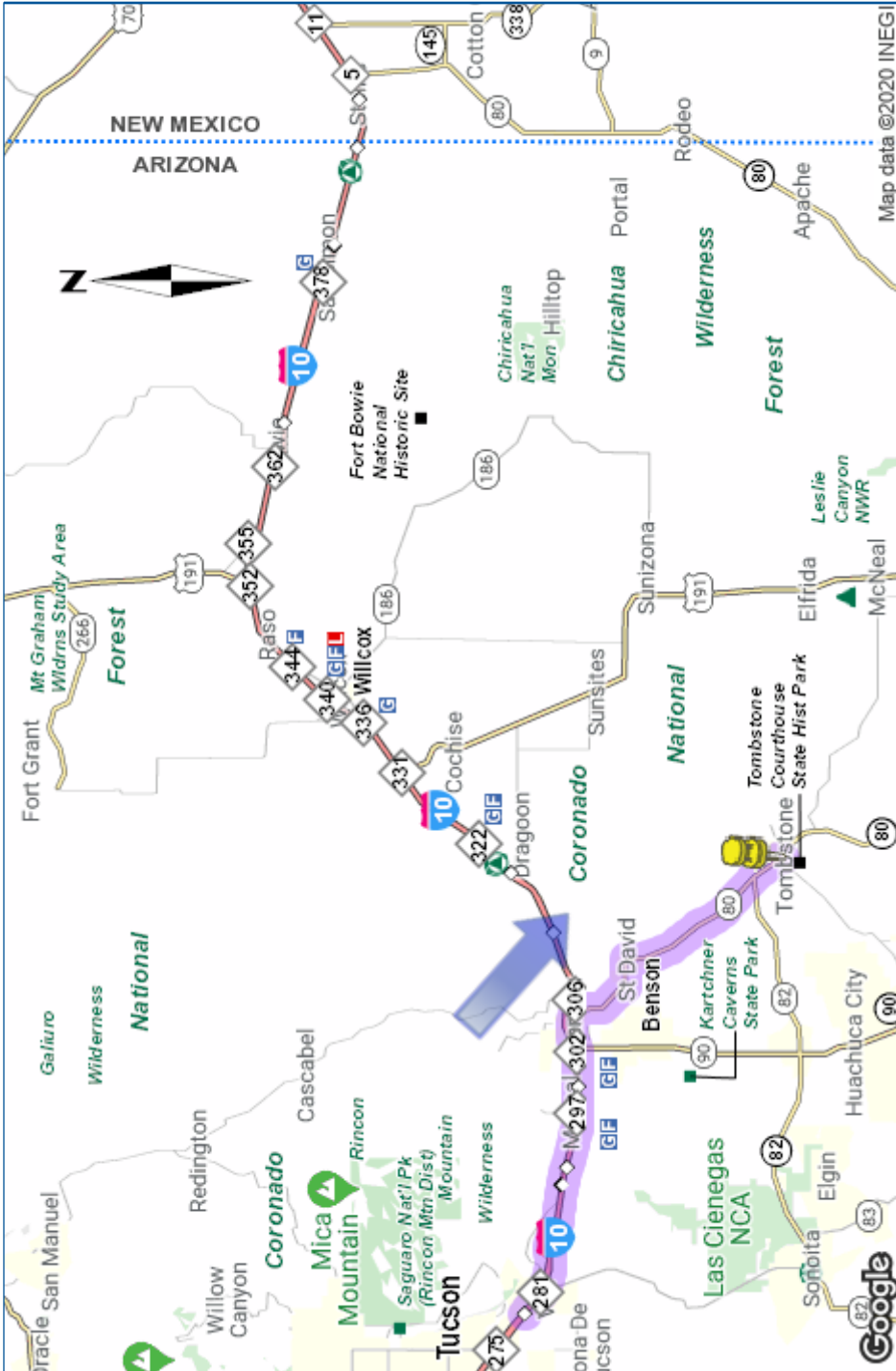


Keep right to stay on N Oracle Rd



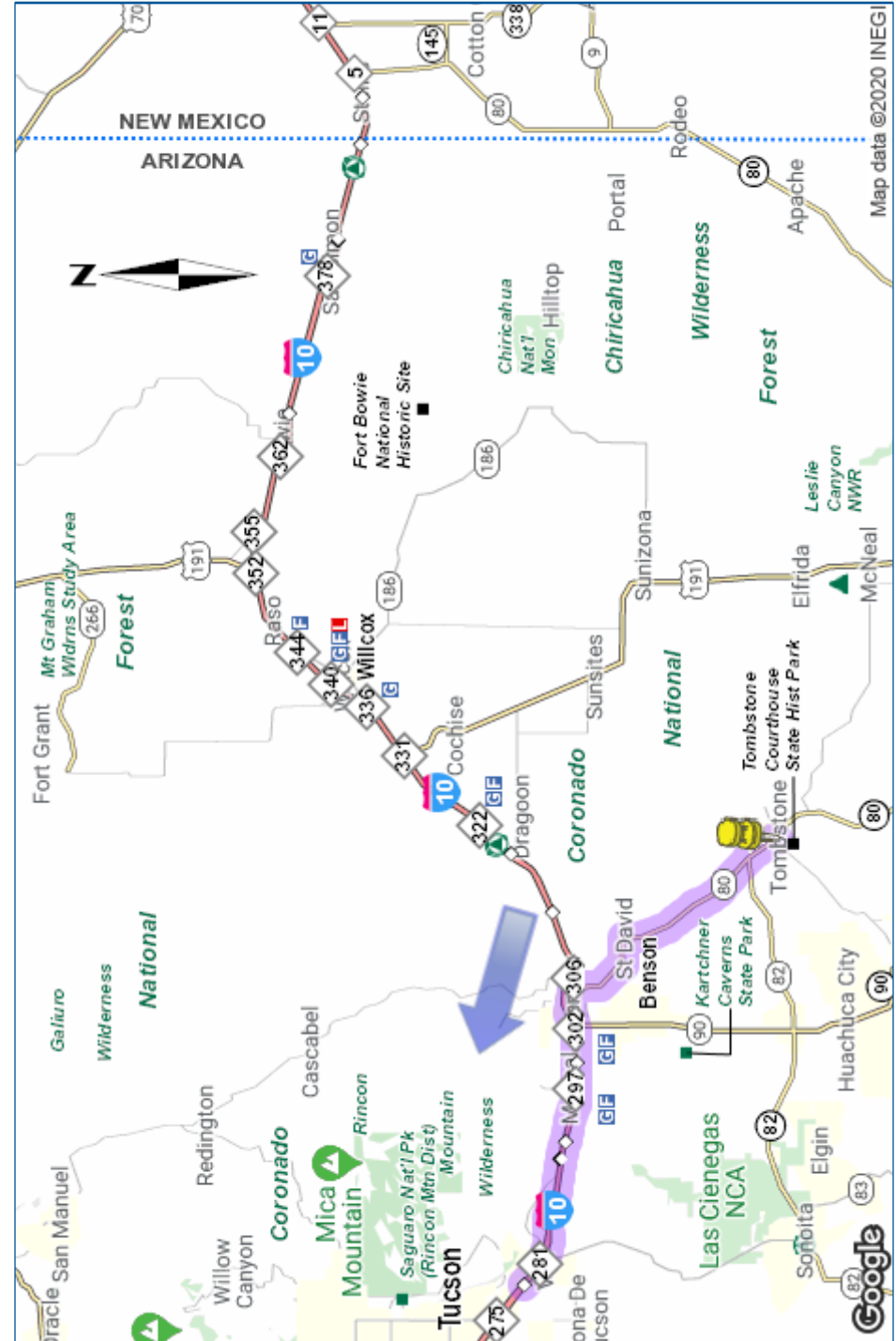
I-10 AND THE NEW MEXICO BORDER...TUCSON, AZ

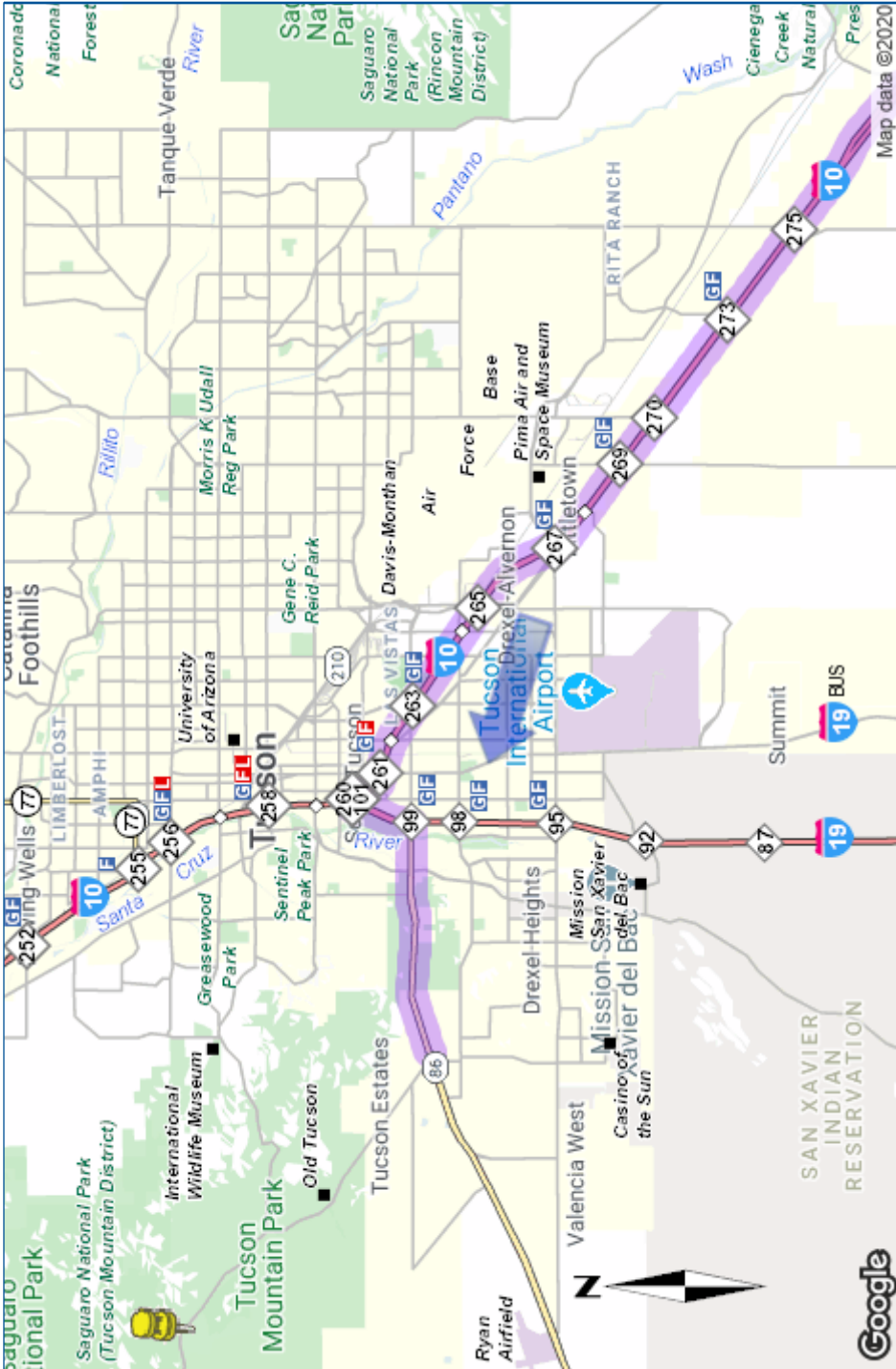
On Map: 49.9 mi (0:57)



I-10 AND THE NEW MEXICO BORDER...TUCSON, AZ

On Map: 50.2 mi (0:57)

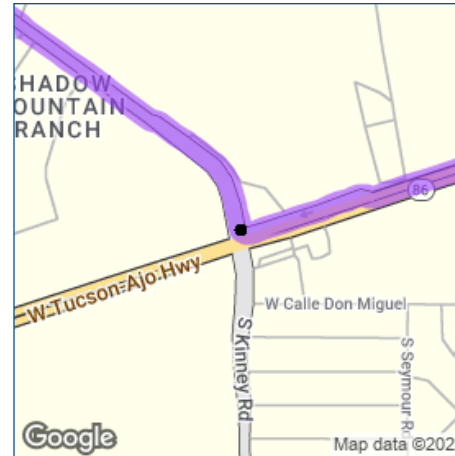




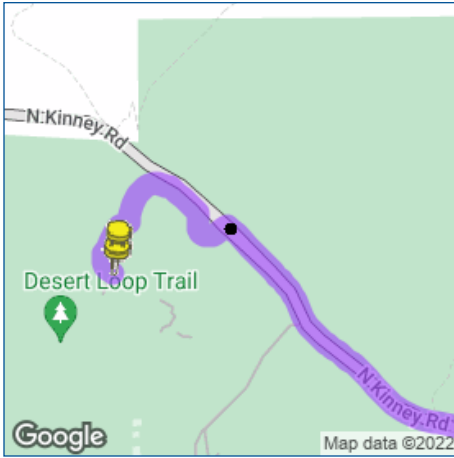
➤ Turn right
-Drive for 440 feet



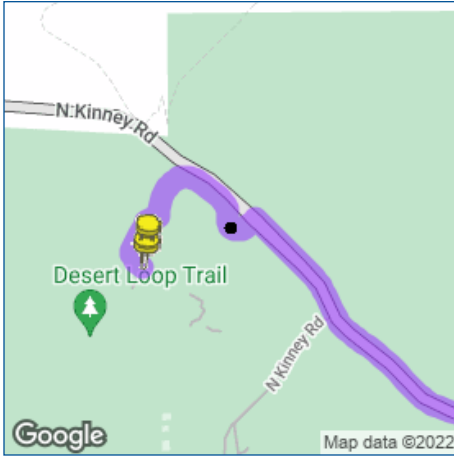
➤ Keep right
-Drive for 0.1 miles



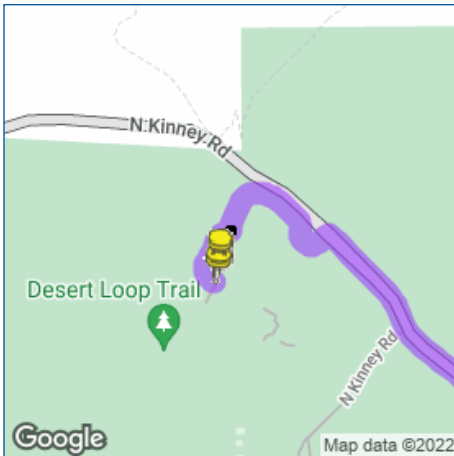
➤ Turn right onto S Kinney Rd
-Drive for 7.8 miles



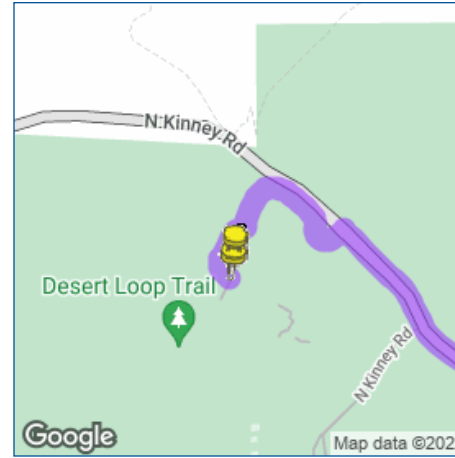
↶ Turn left - Restricted usage road
-Drive for 279 feet



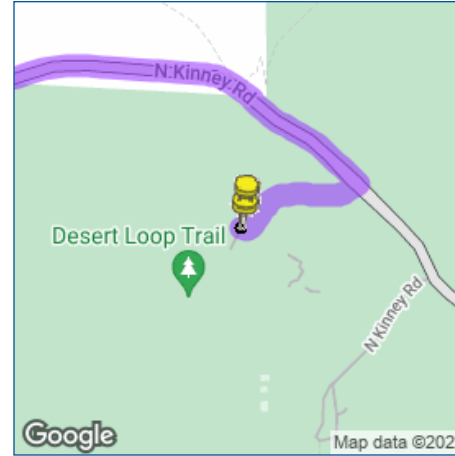
↷ Turn right - Restricted usage road
-Drive for 0.2 miles



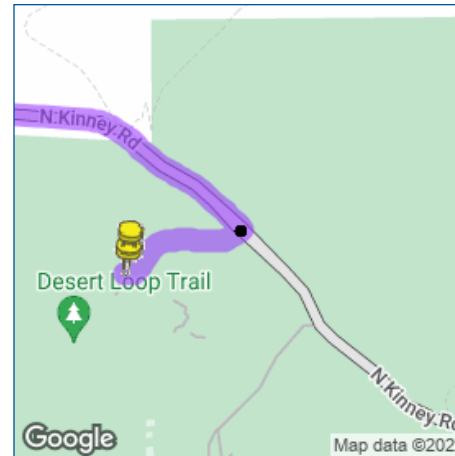
↷ Turn right - Restricted usage road
-Drive for 43 feet



↑ Continue straight - Restricted usage road
-Drive for 489 feet



Head east toward N Kinney Rd -
Restricted usage road
-Drive for 0.2 miles



↶ Turn left onto N Kinney Rd
-Drive for 1.3 miles



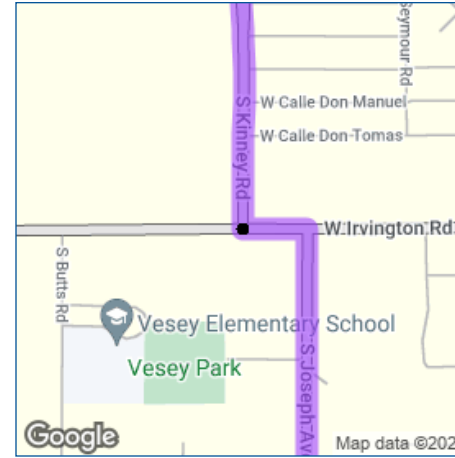
➤ Turn right to stay on N Kinney Rd
-Drive for 154 feet



Head south on N Kinney Rd toward W Mile Wide Rd
-Drive for 154 feet



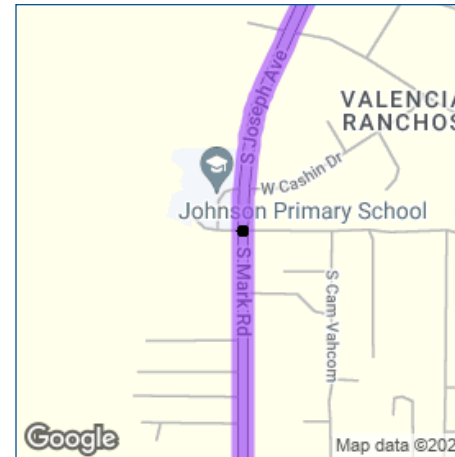
➤ Turn left to stay on N Kinney Rd
-Drive for 9.7 miles



➤ Turn left onto W Irvington Rd
-Drive for 522 feet



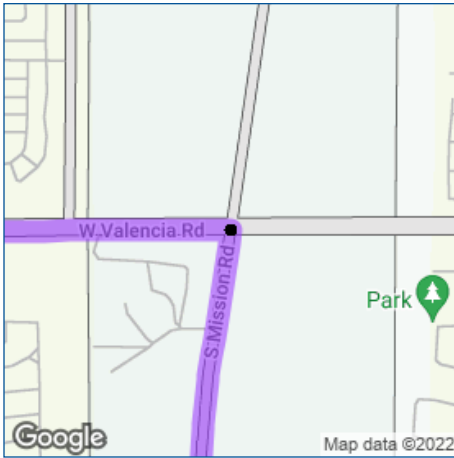
➤ Turn right onto S Joseph Ave
-Drive for 1.5 miles



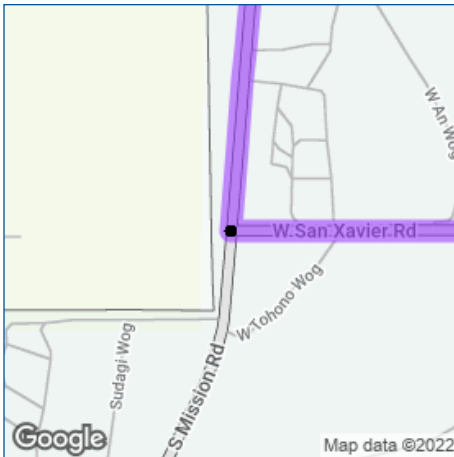
Continue onto S Mark Rd
-Drive for 0.5 miles



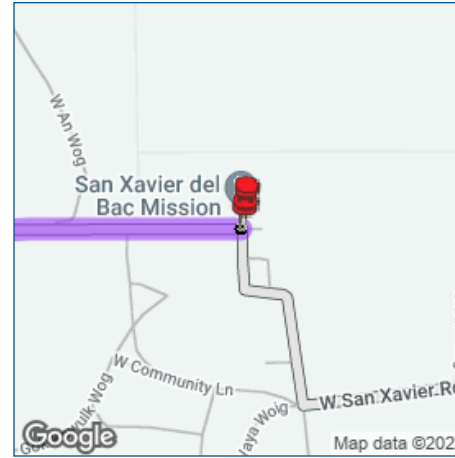
↶ Turn left onto W Valencia Rd
-Drive for 3.3 miles



↷ Turn right onto S Mission Rd
-Drive for 1.9 miles



↶ Turn left onto W San Xavier Rd
- Destination will be on the left
-Drive for 0.6 miles



You've arrived at your destination.